

**PLANNING BOARD
ZERO POINT SOLAR**




Photo No. 1

Photo Date:
October 19, 2020

Site Location:
0 Old Union Turnpike

Description:
Small ponded area
between work area
and White Pond.
Water is discolored
and turbid

Photo By:
S Miller



Photo No. 2

Photo Date:
October 19, 2020

Site Location:
0 Old Union Turnpike

Description:
Flow into White Pond

Photo By:
S Miller



**PLANNING BOARD
ZERO POINT SOLAR**



Photo No. 3

Photo Date:
October 19, 2020

Site Location:
0 Old Union Turnpike

Description:
Outlet of pipe from
field east of
construction site

Photo By:
S Miller




Photo No. 4

Photo Date:
October 19, 2020

Site Location:
0 Old Union Turnpike

Description:
Silt deposit at outlet
of south detention
pond. Excess flow
bypassing filter fence
near end.

Photo By:
S Miller



**PLANNING BOARD
ZERO POINT SOLAR**

	Photo No. 5
	Photo Date: October 19, 2020
	Site Location: 0 Old Union Turnpike
	Description: South detention basin floor and peastone trench at underdrain.
	

	Photo No. 6
	Photo Date: October 19, 2020
	Site Location: 0 Old Union Turnpike
	Description: Displaced filtration barrier between slope and north detention pond. Deposited silt in foreground
	

PLANNING BOARD ZERO POINT SOLAR

	Photo No. 7
	Photo Date: October 19, 2020
	Site Location: 0 Old Union Turnpike
	Description: South end of reshaped slope
Photo By: S Miller	



	Photo No. 8
	Photo Date: October 19, 2020
	Site Location: 0 Old Union Turnpike
	Description: Center slope area. Panel installation moving north to south
Photo By: S Miller	



**PLANNING BOARD
ZERO POINT SOLAR**



Photo No. 9

Photo Date:
October 19, 2020

Site Location:
0 Old Union Turnpike

Description:
Outlet Structure at
North Detention Pond

Photo By:
S Miller



Photo No. 10

Photo Date:
October 19, 2020

Site Location:
0 Old Union Turnpike

Description:
Outlet swale of north
detention pond. Silt
barrier knocked down
at right end.

Photo By:
S Miller



**PLANNING BOARD
ZERO POINT SOLAR**



Photo No. 11

Photo Date:

Site Location:

Description:

Photo By:




Photo No. 12

Photo Date:

Site Location:

Description:

Photo By:



**PLANNING BOARD
ZERO POINT SOLAR**

	Photo No. 13
	Photo Date:
	Site Location:
	Description:
	Photo By:





	Photo No. 14
	Photo Date:
	Site Location:
	Description:
	Photo By:



**PLANNING BOARD
ZERO POINT SOLAR**

	Photo No. 15
	Photo Date:
	Site Location:
	Description:
	Photo By:





	Photo No. 16
	Photo Date:
	Site Location:
	Description:
	Photo By:



**PLANNING BOARD
ZERO POINT SOLAR**

	Photo No. 17
	Photo Date:
	Site Location:
	Description:
	Photo By:




	Photo No. 18
	Photo Date:
	Site Location:
	Description:
	Photo By:

