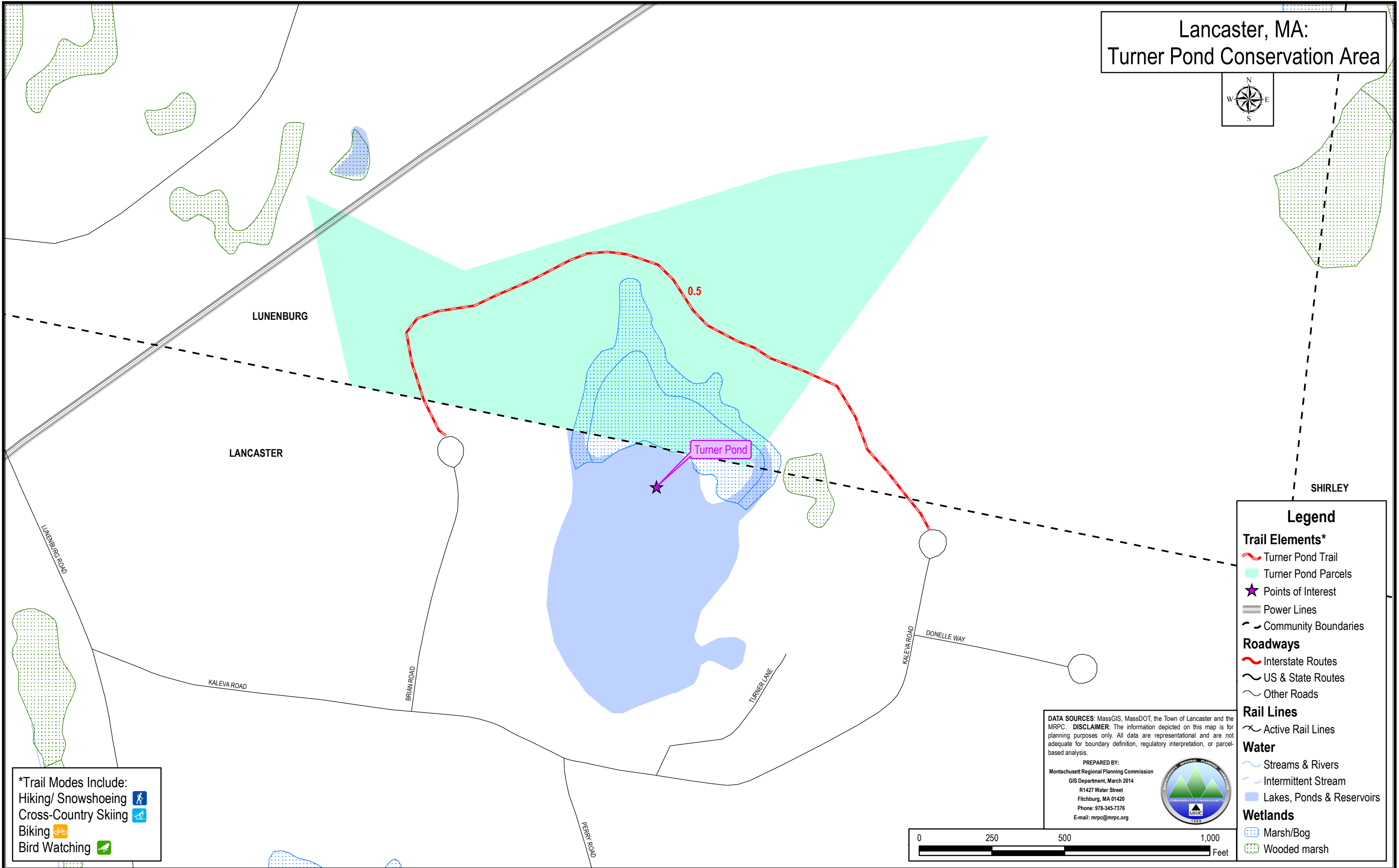
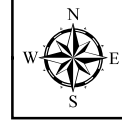









Lancaster, MA: Turner Pond Conservation Area






- *Trail Modes Include:**
- Hiking/ Snowshoeing 
 - Cross-Country Skiing 
 - Biking 
 - Bird Watching 

Legend

Trail Elements*

-  Turner Pond Trail
-  Turner Pond Parcels
-  Points of Interest
-  Power Lines
-  Community Boundaries




Roadways

-  Interstate Routes
-  US & State Routes
-  Other Roads



Rail Lines

-  Active Rail Lines

Water

-  Streams & Rivers
-  Intermittent Stream
-  Lakes, Ponds & Reservoirs

Wetlands

-  Marsh/Bog
-  Wooded marsh

DATA SOURCES: MassGIS, MassDOT, the Town of Lancaster and the MRPC. **DISCLAIMER:** The information depicted on this map is for planning purposes only. All data are representational and are not adequate for boundary definition, regulatory interpretation, or parcel-based analysis.

PREPARED BY:
 Montachusett Regional Planning Commission
 GIS Department, March 2014
 R1427 Water Street
 Fitchburg, MA 01420
 Phone: 978-345-7376
 E-mail: mrpc@mrpc.org

