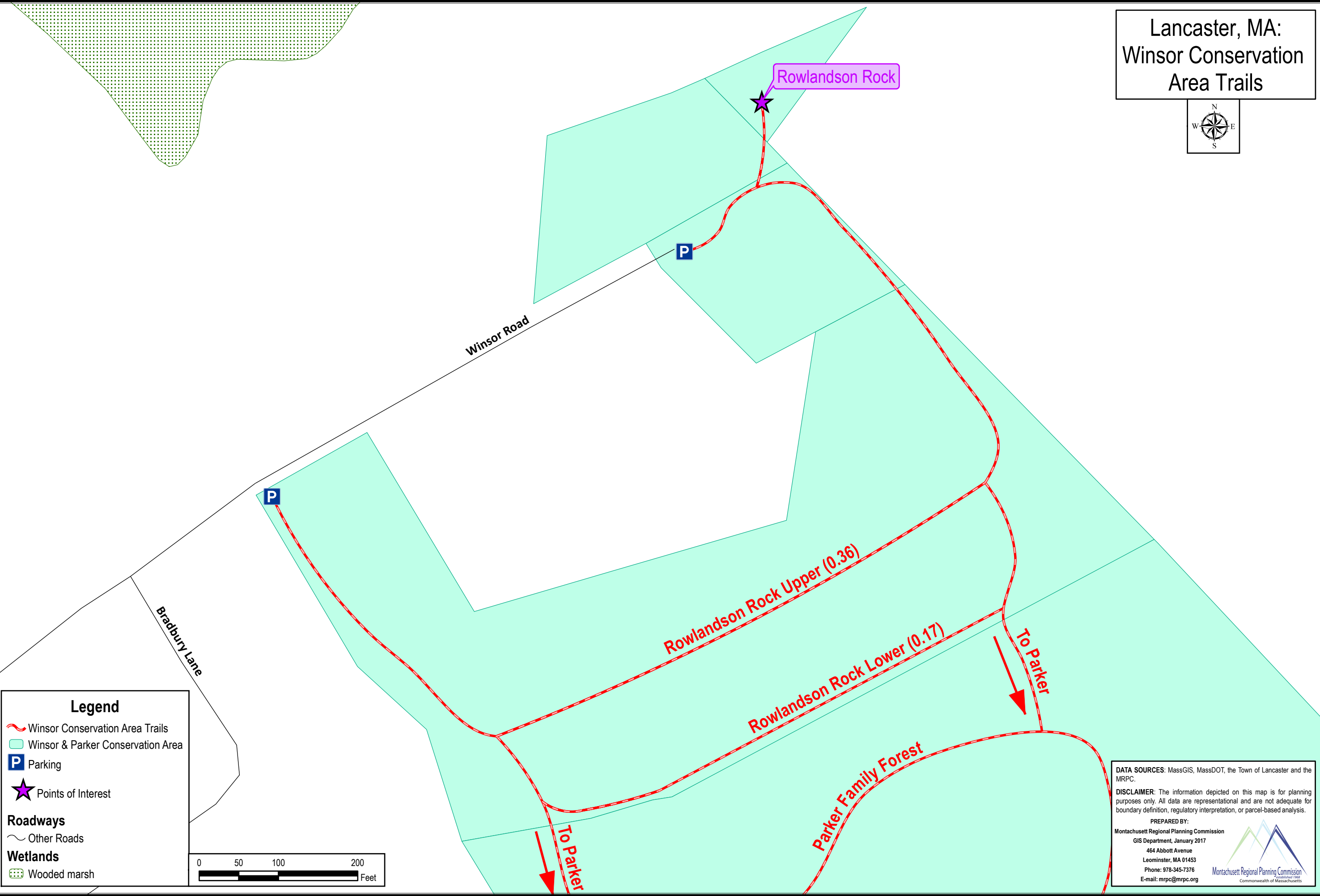

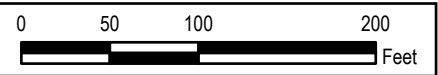


Lancaster, MA:  
Winsor Conservation  
Area Trails



Legend

- Winsor Conservation Area Trails
- Winsor & Parker Conservation Area
- Parking
- Points of Interest
- Roadways
  - Other Roads
- Wetlands
  - Wooded marsh



DATA SOURCES: MassGIS, MassDOT, the Town of Lancaster and the MRPC.

DISCLAIMER: The information depicted on this map is for planning purposes only. All data are representational and are not adequate for boundary definition, regulatory interpretation, or parcel-based analysis.

PREPARED BY:  
Montachusett Regional Planning Commission  
GIS Department, January 2017  
464 Abbott Avenue  
Leominster, MA 01453  
Phone: 978-345-7376  
E-mail: [mrpc@mrpc.org](mailto:mrpc@mrpc.org)

